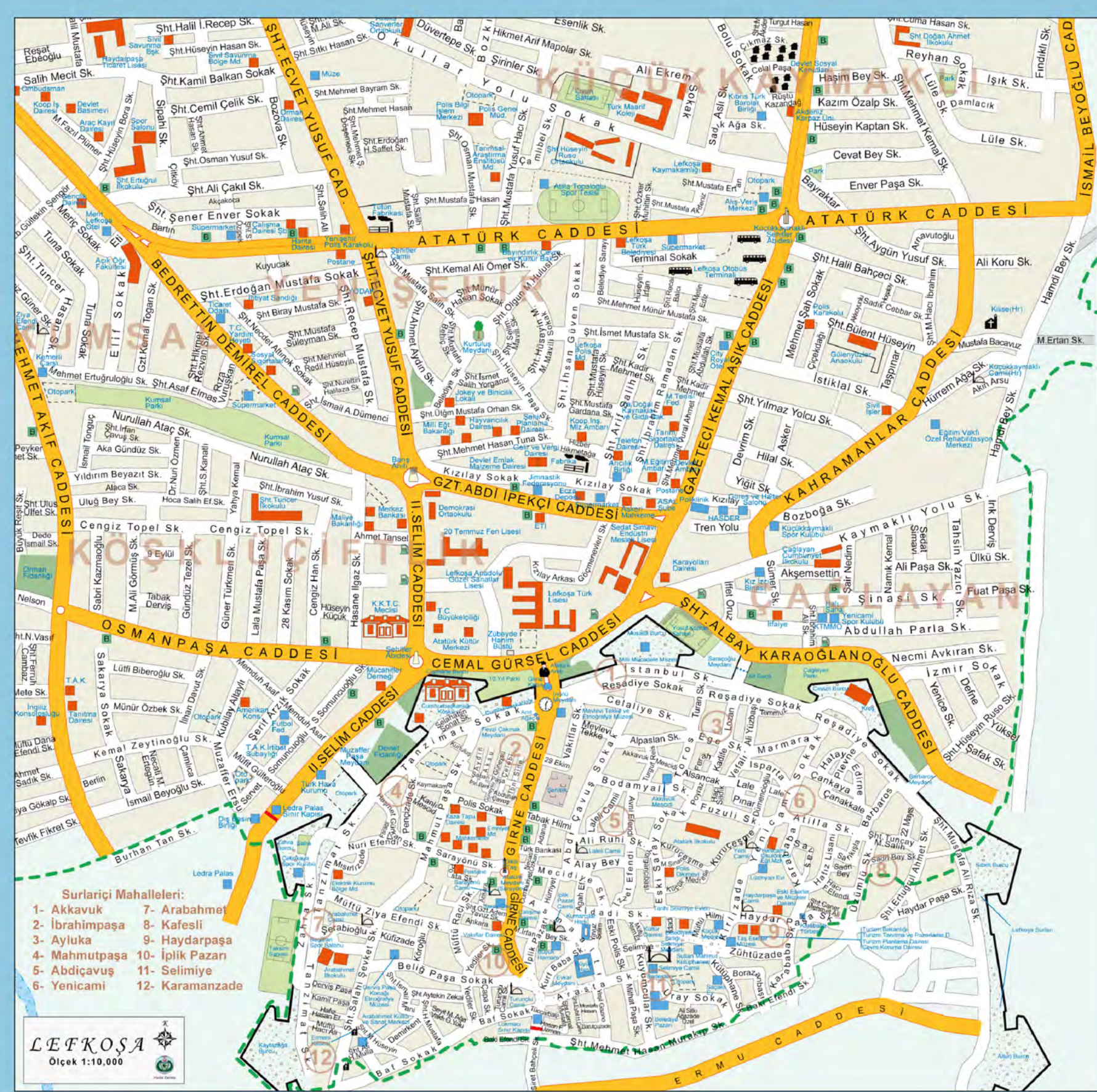


Touristic Road Map of North Cyprus

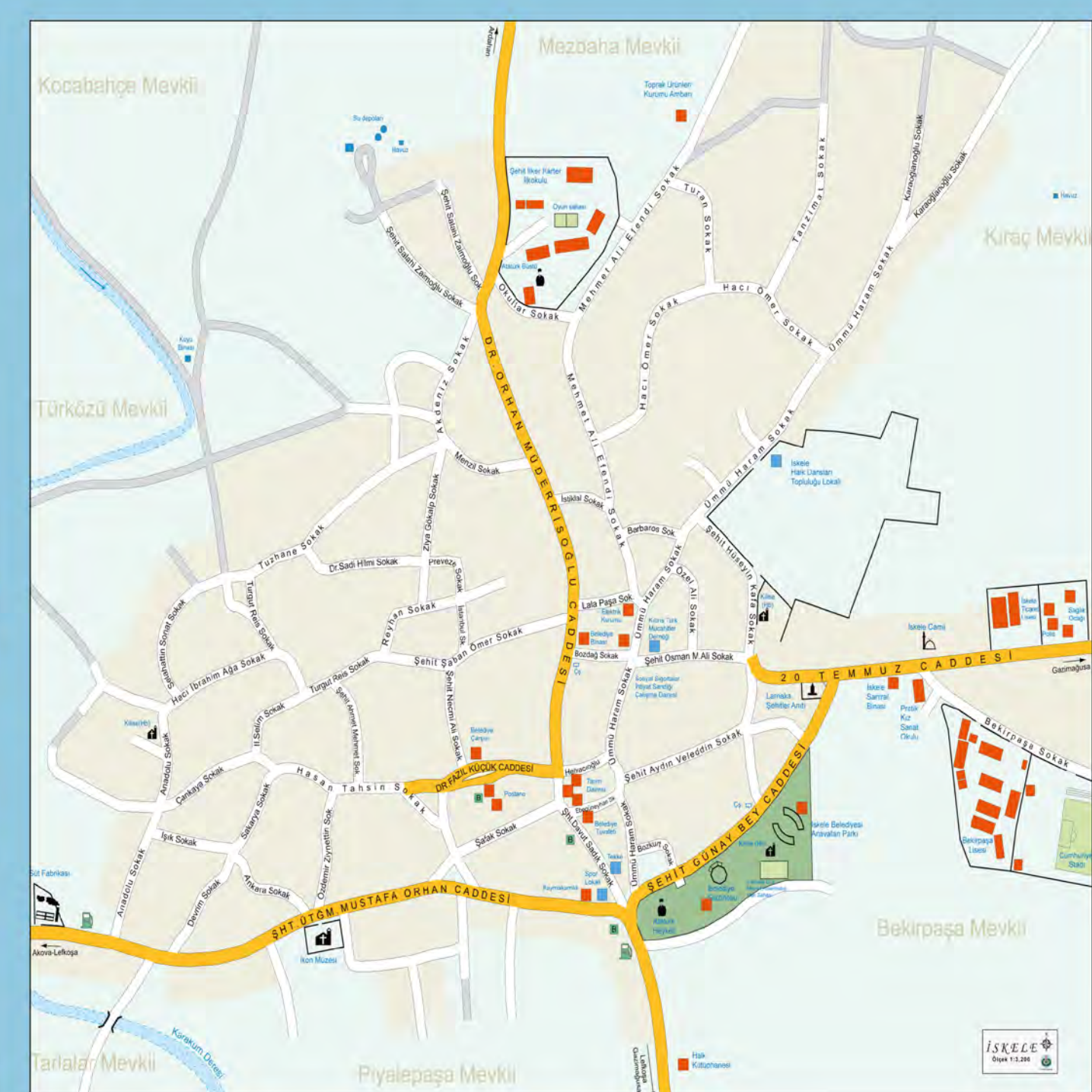
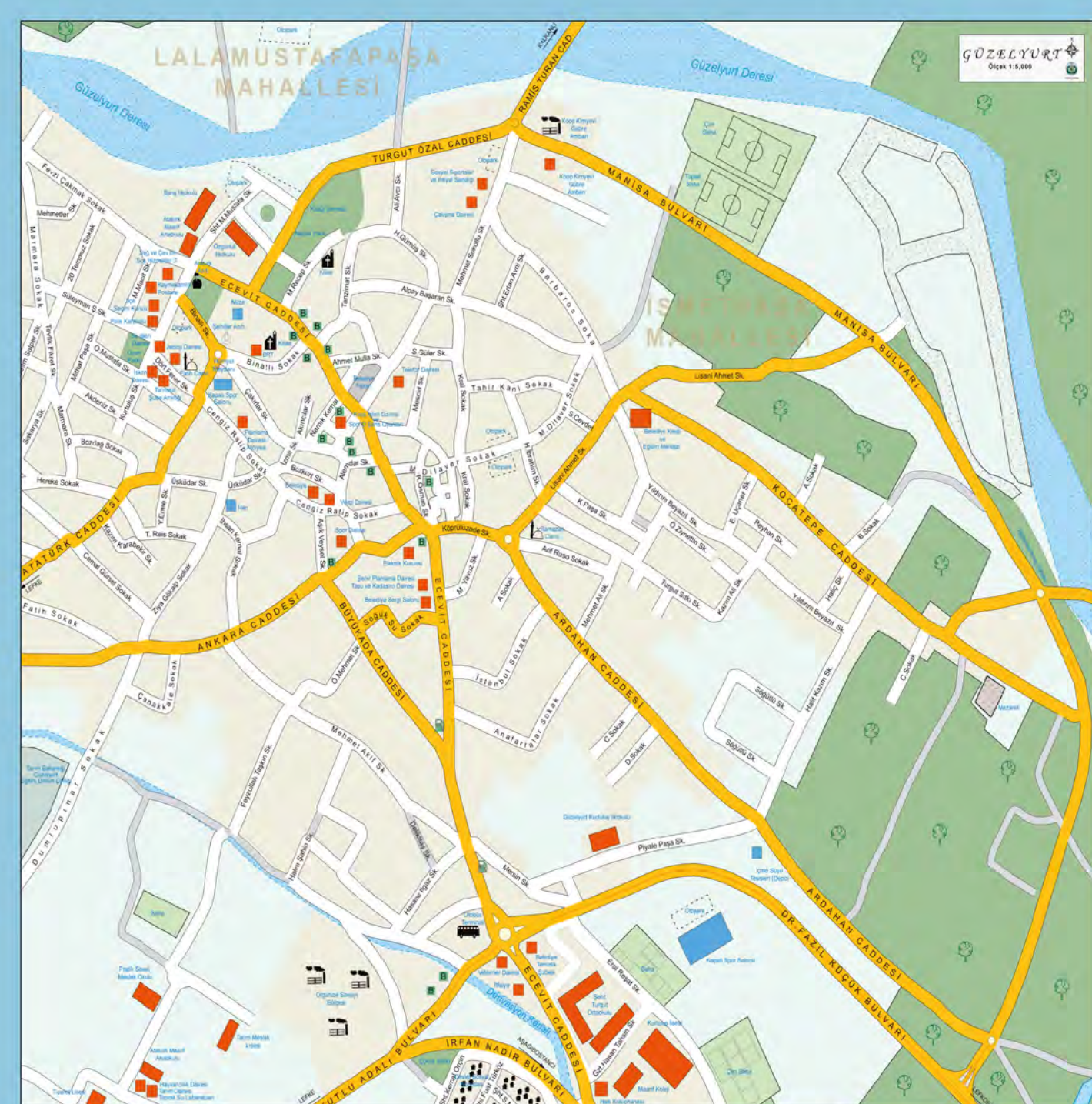
Main Towns, Roads, Streets & Villages



North Cyprus

North Cyprus is a place full of magic; fully deserving the little of 'Pearl of the Mediterranean'. It is rich and colourful tapestry of unspoilt natural beauty, ranging from sparkling crystal clear water and golden beaches to fields carpeted by wild flowers in the spring and the pine clad heights of the Besparmak Mountains. It covers an area of 3,335 km² which is 36% of the Cyprus island. For centuries Cyprus has been influenced by the cultures of many different nations which has led to an island with a rich and diverse historical and architectural heritage.

- IN BRIEF**
- WEATHER:** The island enjoys an intense Mediterranean climate with long, warm and dry summers from mid-May to mid-October. The winters are mild and sometimes rainy, lasting from December to February. Summers and winters in Cyprus are separated by short autumn and spring seasons.
- TIME:** North Cyprus is normally two hours ahead of Greenwich Mean Time (GMT/UTC), and seven hours ahead of Eastern Standard Time (EST).
- LANGUAGE:** The official language is Turkish but English often used and widely understood by locals.
- CURRENCY:** The official currency is Turkish Lira (TL) however Euro, Dollars and English sterling is highly accepted.
- TRAFFIC:** In North Cyprus traffic circulates on the left, the traffic signs are international and seat belts must be worn. Maximum speed is 100 km/hr and vehicles entering North Cyprus must be insured upon arrival.
- TELEPHONE:** The code for Northern Cyprus is 00 90 followed by 392 and cyprid number for land lines or followed by 533 or 542 and cyprid number for mobile numbers. The code for England is 00 44 followed by the local number but omitting the first zero(0). Public Telephone booths are available and telephone cards can be purchased from the Telecommunication offices.
- POST:** The outgoing postal system is reliable. Incoming mail must have 'Mersin 10 Turkey' and not 'Northern Cyprus' at the end of the address. The history of the postal service in Northern Cyprus will definitely be of interest to all philatelists.
- PUBLIC TRANSPORT:** A good, inexpensive network of buses and mini-buses operates between all the main towns in addition there are shared Taxi's operating on the same routes. Taxis are widely available and they do carry meters.
- COASTLINE:** The beaches of Northern Cyprus are among the cleanest and safest in the Mediterranean. The average water temperature is 24 C between May and October. The summer season sees the Hotel Beaches offering an excellent service to their customers in terms of eating and drinking facilities, not failing to mention the provision of beach umbrellas and beach loungers. Some of these beaches will also offer activities such as water skiing, banana rides, jet-ski, wind surfing and scuba diving.
- ACCOMMODATION:** A wide range of accommodation is offered, ranging from 5 star Hotels, Hotel-Bungalows, Hotel-Apartments to Camping and Self Catering Apartments and Villas.
- CAR RENTALS:** This service is available in all main towns and large hotels. A valid British or International Driving Licence is required. Rental cars have red number plates.
- RESTAURANTS:** A large selection of restaurants exists, ranging from traditional cuisine to fashionable French, Chinese and Indian Cuisine Restaurants.
- NIGHT LIFE:** Nightlife has something for everyone. Cities like Lefkoşa, Girne and Gazimağusa constitute a happening nightlife in Cyprus. The bars and discos come alive and play host to grand parties and a lively band of party hoppers.
- TOURIST INFORMATION:** Tourist Information Offices are available in all the major towns and routes. Tour Guides, Hotel Receptionists, Taxi drivers and locals are also a good source of information.



Acil Numaralar / Emergency Numbers				Sınır Kapıları / Border Crossing		Aylık Hava Sıcaklığı / Monthly Temperature	
LEFKOŞA	GAZİMAĞUSA	GİRNE	GÜZELYURT	İSKELE	Both for pedestrians and motor vehicles	Only for pedestrians	
Polis / Police.....228 33 11	Polis / Police.....366 53 10	Polis / Police.....815 21 25	Polis / Police.....714 21 40	Polis / Police.....371 23 33	Metehan (Lefkoşa)	Ledra Palace (Lefkoşa)	Jan Feb Mar Apr May Jun Jul Aug Sept Oct Nov Dec
Polis İmdat / Police Emergency.....155	Polis İmdat / Police Emergency.....155	Polis İmdat / Police Emergency.....155	Polis İmdat / Police Emergency.....155	Polis İmdat / Police Emergency.....155	Akyar (Gazimağusa)	Lokmacı (Lefkoşa)	10.8 11.0 12.9 16.5 20.8 25.1 27.9 27.7 25.1 21.3 16.1 12.3
Acil Servis / Emergency.....112	Acil Servis / Emergency.....112	Acil Servis / Emergency.....112	Acil Servis / Emergency.....112	Acil Servis / Emergency.....112	Bayarmudu (Bayarmudu)		Aylık Deniz Sıcaklığı / Monthly Sea Temperature
Hastahane / Hospital.....228 54 41	Hastahane / Hospital.....366 53 28	Hastahane / Hospital.....815 22 66	Hastahane / Hospital.....723 63 29	Hastahane / Hospital.....371 23 19	Bostancı (Güzelyurt)		Jan Feb Mar Apr May Jun Jul Aug Sept Oct Nov Dec
Yangın / Fire.....177	Yangın / Fire.....177	Yangın / Fire.....177	Yangın / Fire.....177	Yangın / Fire.....177	Yeşilirmak (Yeşilirmak)		16.2 15.6 16.3 17.6 20.3 24.4 27.4 28.6 27.6 25.2 21.6 18.2
Sivil Savunma / Civil Protection.....101	Sivil Savunma / Civil Protection.....101	Sivil Savunma / Civil Protection.....101	Sivil Savunma / Civil Protection.....101	Sivil Savunma / Civil Protection.....101			Meteoroloji Dairesi tarafından hazırlanmıştır / Prepared by the Department of Meteorology

HARİTA ÖZEL İŞARETLERİ

LEGEND

Dört Şeritli Yol Four Laned Highway	Yerleşim Merkezleri Towns and Villages	Golf Sahaları Golf Fields
I.Sınıf Ana Yol First Grade Main Road	Havaalanları Airports	Yat Limanları Marinas
II.Sınıf Ana Yol Second Grade Main Road	Limanlar Seaports	Plajlar Beaches
Bağlantı Yolu Secondary Road	Turist Büroları Tourist Information	Dalgıçlık Diving
Tali Yol Minor Road	Müzelere Museums	Su Sporları Water Sports
Akarsular Rivers	Hastaneler Hospitals	Yürüyüş Yolu Hiking Trail
İlçe Huduđu District Boundary	Tarihi Turistik Yerler Historical Touristic Places	Go-Kart Pisti Go-Carting
Devlet Huduđu (Yaklaşık) State Boundary (App.)	Piknik Alanları Picnic Areas	Koruma Alanları Areas Under Protection
İngiliz Üsler Huduđu Sovereign Base Boundary	Üniversiteler Universities	Rakım Noktası (m.) Altitude in Meters
Deniz Yolu Ferry Route	Patrol İstasyonu Petrol Station	926
Kara Sınır Kapıları Land Entry Ports	Kaleler Castles	



NORTH CYPRUS

nature culture history

A K D E N İ Z
(Mediterranean Sea)

TURİST ENFORMASYON OFİSLERİ TOURIST INFORMATION OFFICES

Girne Gate (Lefkoşa)	: +90 392 2272994
Lokmacı Crossing Point (Lefkoşa)	: +90 392 2288765
Metehan Crossing Point (Lefkoşa)	: +90 392 2237285
Girne Yacht Harbour (Girne)	: +90 392 8152145
Baldöken (Girne Municipal Parking)	: -
Gazimağusa (Old Town)	: +90 392 3662864
Akyar Crossing Point (Gazimağusa)	: +90 392 3665703
Yeşilyurt (Lefke)	: +90 392 7278491-2-3
Yenierenköy	: +90 392 3744984
Ercan (Airport)	: +90 392 2314003
İskele	: +90 392 3713704-706
İskele (Nature Inf.Center)	: -
Beyarmudu Crossing Point	: -

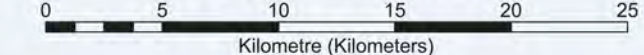
Turizm Tanıtma ve Pazarlama Dairesi
Tourism Promotion and Marketing Department
+90 392 2289629
+90 392 2281057

www.turizmtanitma.gov.ct.tr
@turizmtanitma



A K D E N İ Z
(Mediterranean Sea)

ÖLÇEK 1:325.000



Complied and Published by Tourism Promotion and Marketing Department
FREE OF CHARGE

Akdoğan	36	13	80	71	33	104	19	56	32	23	21	74	57	75	38	78	72	96	42	63	47	45	82	104
Akyar Sınır Kapısı (Akyar Border Crossing)	40	101	92	54	87	54	62	4	33	31	96	79	97	26	100	93	117	63	46	68	55	65	125	
Beyarmudu Sınır Kapısı (Beyarmudu Border Crossing)	90	81	43	107	32	56	35	26	24	88	68	86	42	89	85	106	52	67	57	48	86	114		
Bostancı Kapısı (Bostancı Border Crossing)	26	54	158	61	82	97	77	82	30	54	5	93	32	41	25	43	117	41	100	136	33			
Çamibel	45	149	51	37	50	30	35	49	28	50	46	53	42	70	16	70	21	52	89	78				
Değirmenlik	111	13	37	50	30	35	49	28	50	46	53	42	70	16	70	21	52	89	78					
Dipkarpaz	47	48	36	14	68	23	93	39	40	44	27	59	101											
Ercan Havaalanı (Ercan Airport)	58	30	35	52	28	75	45	64	42	96	50	70	51	23	89	104								
Esentepe	26	26	92	75	92	22	96	89	113	59	42	64	51	61	121									
Gazimağusa	26	26	92	75	92	22	96	89	113	59	42	64	51	61	121									
Geçitkale	5	76	58	77	20	80	72	98	43	45	49	27	64	106										
Geçitkale Havaalanı (Geçitkale Airport)	5	76	58	77	20	80	72	98	43	45	49	27	64	106										
Geçitköy	24	22	87	11	11	44	37	112	35	71	131	51												
Girne	47	48	36	14	68	23	93	39	40	44	27	59	101											
Güzelyurt	88	24	33	21	38	113	36	93	131	28														
İskele	91	83	109	54	25	60	37	44	116	152	15													
Koruçam	22	46	41	116	39	82	135	53																
Lapta	59	133	57	114	152	15																		
Lefke	55	37	108	37	61	126	62																	
Lefkoşa	79	10	61	98	66																			
Mehmetçik	84	62	21	141																				
Metehan Sınır Kapısı (Metehan Border Crossing)	66	103	64																					
Tatlısu	81	122																						
Yenierenköy	81	122																						
Yeşilirmak	160																							

Uzaklık cetveli - Distance chart (Km.)

State Copyright Reserved